

Rotary District 9620 Tree Planting Event at Bulimba Creek, Mansfield

What: Koala Habitat Planting Event with Rotary District 9620

When: Sunday 23 April 2023 – 9AM to 12PM

Where: Secam Street Park, Mansfield (access via driveway between 98 Wecker Road, Mansfield and the VW Service Centre). **Access driveway is shown on image below and will be flagged/signed well on the event day.**

Google map navigation pin: <https://goo.gl/maps/wGpoRzhPeYrhyWQz6>

Who: Rotary District 9620 members and their families are welcome to attend this event, hosted by Brisbane City Council's Offsets & Restoration team



Site Access: Driveway before Volkswagen Service Centre on Wecker Road, Mansfield. Participants to set their Google map navigation pin to: <https://goo.gl/maps/wGpoRzhPeYrhyWQz6> - parking will be well marked out onsite.

Event Summary:

- **The event objectives are to:**
 - Engage Rotary District 9620 members and their families with the local environment and waterways and deliver key messages from Council's Environment Centre staff to adults and children at the event.
 - Deliver a planting activity and install up to 3,000 native plants, including Koala Habitat trees, as part of the overall environmental restoration project being delivered by Council along the Bulimba Creek corridor at Mansfield.

- Using teamwork and wheelbarrows install a small volume of wildlife habitat resources (rock, logs) to increase the availability of shelter for reptiles, and small mammals within the planting areas.
- Continue the strong partnership that Council has formed with Rotary District 9620 – now in its 7th year!
- The site will be prepared and ready to plant when participants arrive including, weed cover removed, holes dug, plants installed in holes. Council’s restoration team will be onsite to provide an activity orientation and support throughout the event.
- **This work contributes to a significant habitat area for Brisbane’s largest and healthiest Koala population.**



Rotary Planting Partnership Area: Secam Street Park, Mansfield - *Pink marked extent indicates 23 April 2023 Planting site; *Green marked extent indicates planted sections, including the 2022 Rotary Planting event area.



10 April 2022 Rotary District 9620 Event: Our 6th year in partnership, the event was another success and supported environmental restoration work being delivered at Dividend Street Park, Mansfield.

SECURITY LABEL: OFFICIAL

Overall Project Summary:

- The broader plan for Koala Habitat restoration work at this site includes revegetation and weed control across a 20-hectare portion of this significant habitat corridor. The objective of this project is to enhance Koala habitat available onsite. The corridor is currently comprised of weedy creek margins, exotic canopy species on creek riparian, and mown grass on underutilised land.
- The project scope incorporates the Bulimba Creek riparian corridor between an industrial estate and residential properties that adjoin Dividend Street Park, Tillack Park, Edwards Park, and Secam Park.
- The program incorporates habitat restoration work, research and wildlife movement infrastructure to support conservation of this significant local Koala population.
- Approximately 60,000 Koala habitat trees, and 210,000 shrub and understory species will be installed throughout the broader project.
- Koala Habitat Restoration signage will be installed at key points across the project site during the key phases of work delivery.



Source: Esri, Maxar, GeoEye, Earthstar Geographics, CNES/Airbus DS, USDA, USGS, AeroGRID, IGN, and the GIS User Community, Esri, HERE, Garmin, OpenStreetMap contributors, and the GIS user community

NATURA PACIFIC

0 20 40 80 120 160 200 m

Coordinate System: WGS 1984 Zone 56S Projection: Transverse Mercator

Disclaimer:
No warranty is given in relation to the data (including accuracy, reliability, completeness, currency of suitability) and no liability is accepted (including without limitation liability in negligence) for any loss, damage or costs (including subsequent damage) relating to any use of the data. Data must not be used for direct marketing purposes or be used in breach of privacy laws.

Version: 1.1

Bulimba Creek, Mansfield ERP Planning

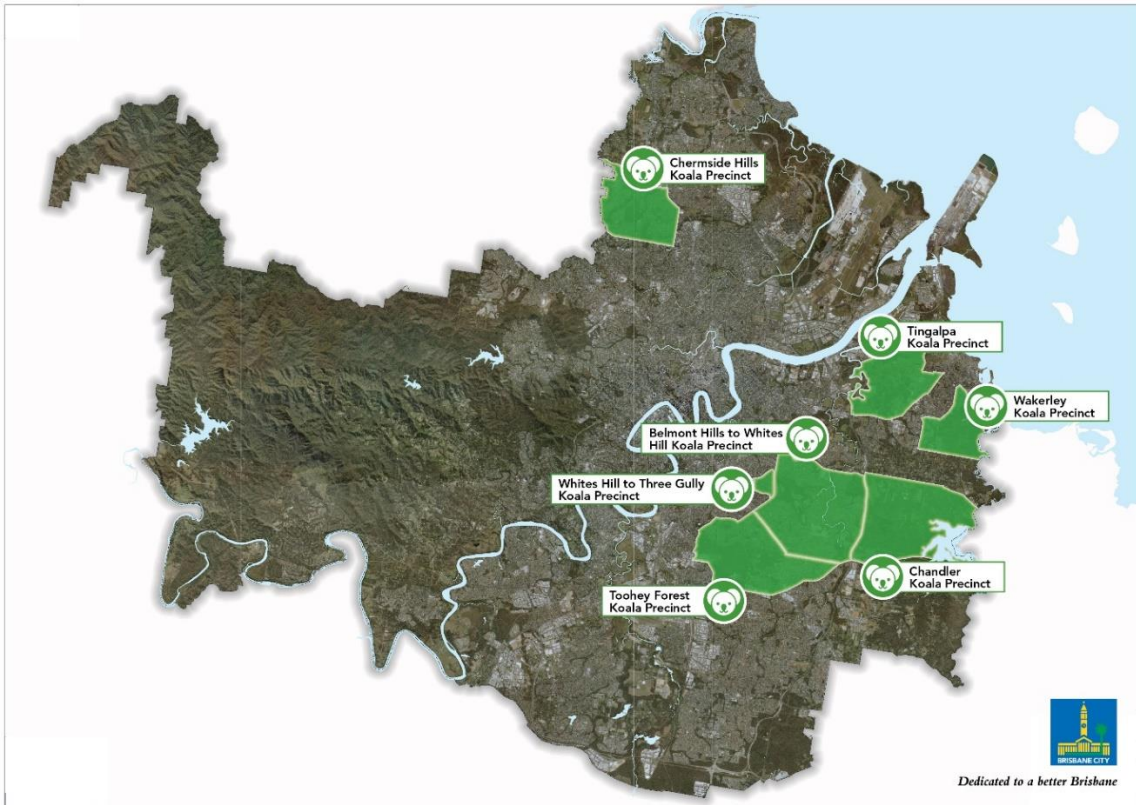
File Path: N:\NCO (OPEN)\PROJECT FOLDER\2021\NCO21-0001_BC_C_ERP_Bulimba Creek, Mansfield\Maping\ArcGis
 RE Mapping: Queensland Government 2020
 Cadastre: Queensland Government 2016
 Aerial: ESRI 2021

Rehab Area (Total)	Least Concern	12.3.11
MSES Koala Plan (Core Habitat Areas)	Of Concern	12.3.6
Brisbane Cadastre	Endangered	12.3.7
		12.9-10.12

Pre-clearing REs

Project Area: Belmont Hills to Whites Hill Koala Precinct (Pine Mountain Road to Dividend Street section) Koala Habitat Restoration


SECURITY LABEL: OFFICIAL




Koala Conservation Precinct Map

Wildlife awareness

This site is being rehabilitated for koalas. We are staging the removal of weed trees and will be planting koala food and shelter species.



For injured wildlife contact
1300 ANIMAL (1300 264 625)
For further information please call
Brisbane City Council on 3403 8888
Or visit brisbane.qld.gov.au



Dedicated to a better Brisbane

Example of Koala Habitat Restoration signage that will be distributed across the project area during key phases of delivery.