



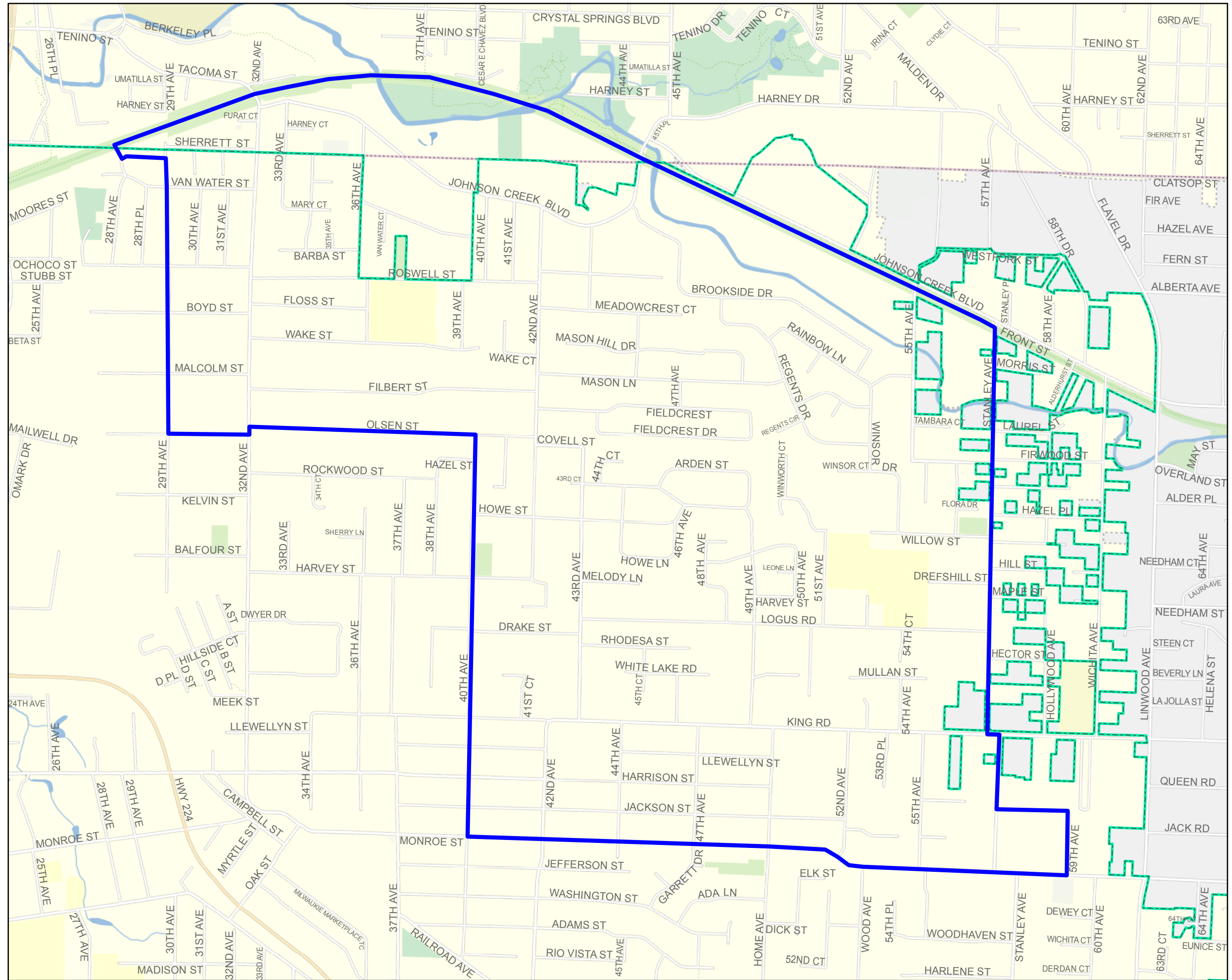


CITY OF MILWAUKIE

CareFree Sunday Route

 Option #1 – Loop Route

 Milwaukie City Limits



Data Sources: City of Milwaukie GIS, Clackamas County GIS, Metro Data Resource Center

Date: Friday, January 12, 2018

The information depicted on this map is for general reference only. The City of Milwaukie cannot accept any responsibility for errors, omissions or positional accuracy. There are no warranties, expressed or implied, including the warranty of merchantability or fitness for a particular purpose, accompanying this product. However, notification of errors would be appreciated.

GIS Coordinator
City of Milwaukie
6101 SE Johnson Creek Blvd.
Milwaukie, OR 97206
(503) 786-7498

